




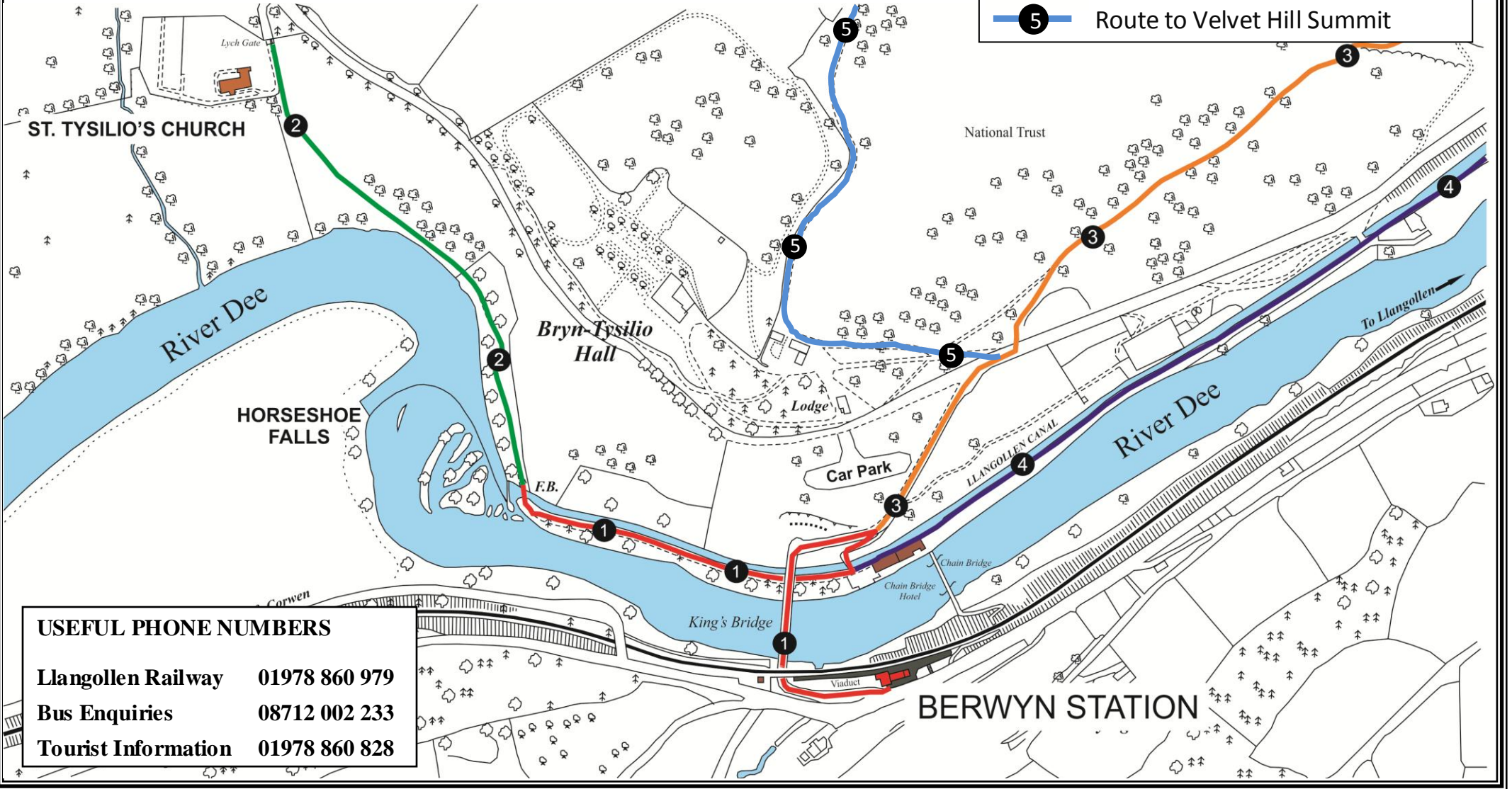




WALKS FROM BERWYN STATION

-  1 Route to Horseshoe Falls
-  2 Route to St Tysilio's Church
-  3 Route towards Valle Crucis Abbey
-  4 Canal Towpath to Llangollen
-  5 Route to Velvet Hill Summit



USEFUL PHONE NUMBERS	
Llangollen Railway	01978 860 979
Bus Enquiries	08712 002 233
Tourist Information	01978 860 828



EXPLORE THE DEE VALLEY FROM BERWYN STATION

Berwyn station is located 1.5 miles west of Llangollen and is an excellent starting point from which to explore the picturesque Dee Valley.

The Llangollen Railway's trains call at Berwyn daily from March to October (see current timetable for details). The station is staffed by volunteers during weekends and public holidays.

There is a small tearoom which is open most weekends during the operating season. Toilet facilities are available when the station is staffed.

Please note that Berwyn station is not wheelchair friendly at the present time.



***FOR DETAILS OF WALKS - SEE MAP ON
REVERSE SIDE***

The Horseshoe Falls

Built by Thomas Telford to act as a feeder for the Llangollen Canal, the falls are just a 15 minute walk from the station.

St Tysilio's Church

This church is dedicated to St Tysilio, who lived about 500-580 A.D. The present building was erected in 1180.

Valle Crucis Abbey

The evocative remains of this Cistercian abbey, founded in the 13th Century, are a mile from the station.

Llangollen Motor Museum

A motor museum displaying cars and motorcycles from the 1920s to the 1970s. ¾ mile walk along the canal back towards Llangollen.

The beautifully renovated Grade II listed station master's house at Berwyn is now available as a holiday let.
Visit www.hoseasons.co.uk (code: HW7641) for more information.